



*Historical road
of the Fuenfría Valley,
Cercedilla*

The Ways of St. James in Madrid

Feel the way



**Comunidad
de Madrid**



After the discovery of the tomb of the Apostle James the Great in the 9th century, monks, abbots and kings began to make the pilgrimage to Santiago de Compostela to venerate his remains. Over the years, the faithful have managed to devise new pilgrimage routes. This is the case for the routes that cross the Community of Madrid. The **Way of Madrid**, the **Mendocino Way**, the **Southeastern Way** and the **Way of Levante**, are secondary routes that cross the Peninsula passing through Madrid to later join the French Way and the Via de la Plata.

These four ways are full of experiences and activities that you can enjoy whether you are a pilgrim, tourist or visitor. You will be enchanted by their **exceptional landscapes** and **natural resources**, their **historical and cultural treasures**, their **ethnography and crafts**, as well as their **exquisite cuisine**, while you enjoy the peace and calm of spots that have scarcely been explored.

On the Way of Madrid, you will come across the jewel in the crown of Madrid's fortifications, inherited from the Mendoza family, the **Castle of Manzanares El Real**, and the impressive **Sierra de Guadarrama National Park**.

On the Mendocino Way, you can take refuge in the wonderful villages of the Sierra Norte de Madrid, which are home to historic buildings such as the **Church of San Pedro Apóstol** in Torremocha de Jarama.

On the Way of Levante and Southeastern Way, you will witness the legacy of the Constable of Castile, Álvaro de Luna. You can enjoy the **craft tradition of Cadalso de los Vidrios** and the **wine tradition of San Martín de Valdeiglesias**.

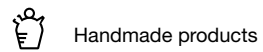
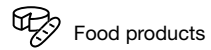
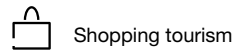
Although the popular saying goes "from Madrid to heaven", it could also be "from Madrid to Santiago de Compostela".

If you live in Madrid, be sure not to miss the chance to embark on this adventure from your front door.

Have a good way!

Symbol legend

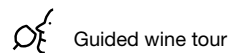
Shopping tourism



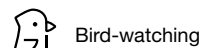
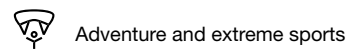
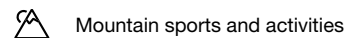
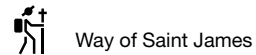
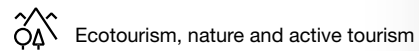
Water tourism



Wine, Olive Oil and Gastronomic Tourism



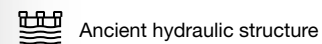
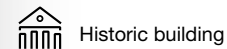
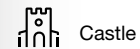
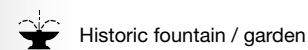
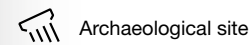
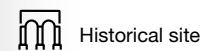
Nature Tourism



Cultural tourism




Heritage



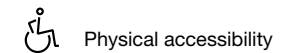
Accommodation



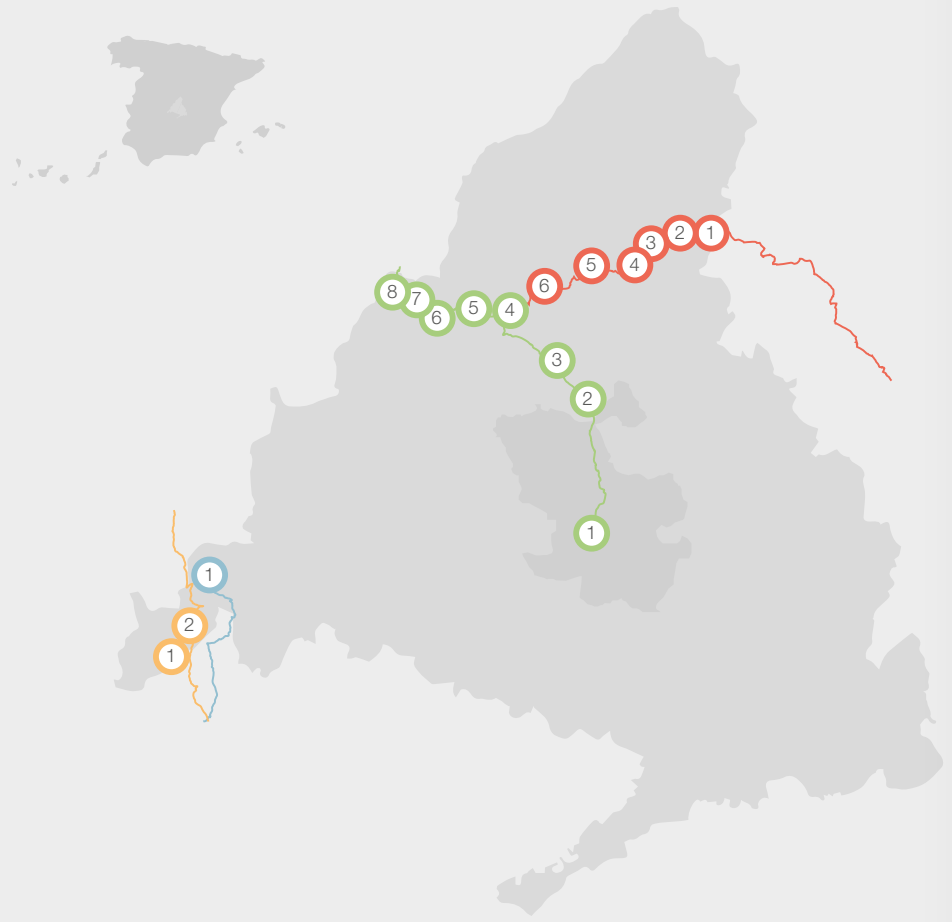
Nature



Accessibility



The Ways of Madrid



- Way of Madrid
- 1. Madrid
- 2. Tres Cantos
- 3. Colmenar Viejo
- 4. Manzanares El Real
- 5. El Boalo, Cerceda and Mataelpino
- 6. Becerril de la Sierra
- 7. Navacerrada
- 8. Cercedilla

- Mendocino Way
- 1. Torremocha de Jarama
- 2. Torrelaguna
- 3. Redueña
- 4. Venturada
- 5. Guadalix de la Sierra
- 6. Soto del Real

- Way of Levante
- 1. San Martín de Valdeiglesias
- Southeastern Way
- 1. Cenicientos
- 2. Cadalso de los Vidrios

- 9 ● Way of Madrid
 Madrid - Tres Cantos Stage
 Tres Cantos - Manzanares El Real Stage
 Manzanares El Real - Cercedilla Stage
 Cercedilla Stage
- 33 ● Mendocino Way
 Torremocha de Jarama - Torrelaguna Stage
 Torrelaguna - Soto del Real Stage
 Soto del Real - Manzanares El Real Stage
- 49 ● Way of Levante
 San Martín de Valdeiglesias Stage
- 57 ● Southeastern Way
 Cenicientos - Cadalso de los Vidrios Stage



Way of Madrid

Diversity and cosmopolitanism

Discover the fusion between the urban and the rural, between the hustle and bustle of the city and the peace and quiet of the municipalities of the Sierra Norte.

*Royal Church of Santiago
and San Juan Bautista*

Madrid

Start your journey at the Church of Santiago

Start your adventure in the heart of Madrid, from the Royal Parish of Santiago and San Juan Bautista, and continue your pilgrimage through different corners of the Community of Madrid until you reach the Fuenfría pass.

You will cross the Guadarrama Mountain Range, a natural enclave of outstanding beauty and a refuge for a varied and rich biodiversity. You will also come across the impressive Manzanares El Real Castle, a symbol of the Kingdom of Castile and the Mendoza family, which is also the architectural jewel in the crown of Madrid's fortifications.

On your walk you will discover the history, tradition and cuisine of the northern part of the Community of Madrid, passing through Madrid, Tres Cantos, Colmenar Viejo, Manzanares El Real, El Boalo, Cerceda and Mataelpino, Becerril de la Sierra, Navacerrada and Cercedilla. Continuing the route through the provinces of Segovia, Valladolid and León, this route joins the famous French Way in the town of Sahagún (León).

In the vicinity of the Royal Palace and the Almudena Cathedral is the **Royal Church of Santiago and San Juan Bautista**, considered the starting point of the pilgrimage route from Madrid to Santiago de Compostela.

It is the oldest neoclassical church of Jacobean origin in Madrid, dating from the 19th century. This church is the offspring of two parish churches that were demolished by order of King Joseph I, who wanted to have open spaces around the Royal Palace.

Here you can get your credential and receive the Pilgrim's Blessing at any of the masses held in the church.

Way of Madrid

Madrid - Tres Cantos Stage

Length
24.82 km

Difficulty level
Low



Location

C/ Santiago 24, 28013 Madrid

Contact information

Royal Parish of Santiago and San Juan Bautista
+34 91 548 08 24

✉ secretaria@santiagoyسانjuan.org
👉 www.santiagoyسانjuan.org

Opening hours

Monday to Sunday:
10:00 - 13:00; 18:00 - 20:00
You can find the mass timetable on its website.

Highlights of the experience





Latonerros street,
Madrid

Stroll around century-old shops and taverns

Among the streets in the centre of Madrid, you will find establishments that have borne witness to the capital's history and various fashions. You will be able to spot the oldest ones thanks to the engraved plaque that Madrid City Council awards to those that have been offering their services for at least 100 years.

Establishments such as the **Posada del Peine** (1610), considered the oldest hotel in Spain, or the **Botín restaurant** (1725) have been a part of a changing, dynamic and cosmopolitan Madrid. At the Botín restaurant, you can enjoy exquisite roast suckling pig or lamb, as well as traditional Madrid-style tripe. You can enjoy these and other typical dishes at the **Lhardy restaurant** (1839), **Café Gijón** (1888) or the **Hotel Ritz** (1910), the epitome of luxury and excellence in the city.

Among the most legendary shops in the capital are **Guitarras Ramírez** (1882), **La Violeta** (1915) and **Loewe** (1939), "Supplier to the Royal Household" since 1905.

Cruceiro de Fuencarral: a stop on your pilgrimage

Contact information

Sol Tourist Centre
Puerta del Sol 5, Centro, 28013 Madrid
+34 91 523 81 51

✉ turismo@madrid.org
👉 www.turismomadrid.es

Highlights of the experience



In the old neighbourhood of Fuencarral, as part of the first Jacobean green stretch of the Way of Madrid to Santiago, there is a typical Galician *cruceiro*. The origins of this stone monument are not clear, but they are commonly found at crossroads and near churches in the community of Galicia.

The stretch, consisting of a typical rest area for pilgrims, has a fountain which, in a low relief, shows a scallop and the inscription "To Santiago de Compostela 665 km".

Tres Cantos

Walk along nature trails

In this enclave, as a pilgrim, you will leave the city centre behind to continue your walk along the paths of Monte de El Pardo.

Location

Avda. de Montecarmelo 10, 28034 Madrid

Contact information

Madrid Association of Friends of the Caminos de Santiago
+34 91 548 08 24 / +34 650 782 007

✉ demadridaloscaminos@gmail.com

👉 www.demadridalcaminos.org

Highlights of the experience



Accessibility



In Tres Cantos you will find the route's first natural stage. Here you can enjoy five environmental routes that will allow you to discover and explore the municipality's natural and cultural wealth.

The **Puente de la Marmota route** will allow you to discover the Mediterranean forest of Monte de El Pardo and other attractions such as the Puente de la Marmota bridge, an icon of the municipality. The **Valdeloshielos route**, an easy walk, will allow you to enjoy the sounds of nature.

The **Way of Santiago route** is one of the stages of the Way of Madrid. The **Green Belt** (Anillo Verde) route will take you to discover the city's urban and green ecosystems. And lastly, you will find the **Muro Castillo de Viñuelas route**, which starts at the Castle of Viñuelas and continues along the Way of Moraleja path. On all of them, you can enjoy the varied and typical fauna that inhabits the area: the Iberian



Central Park,
Tres Cantos

midwife toad, the ladder snake, the ocellated lizard, the black vulture, the genet and the European bee-eater.

The outstanding ecological significance of Tres Cantos is reflected in the scale of its environmental protection: the Cuenca Alta del Manzanares Regional Park, within the Upper Manzanares River Basin, Lozoya and Guadarrama Biosphere Reserve and the Manzanares River Basin SCI (Site of Community Interest). It is also bordered to the south and east by the Monte de El Pardo and Soto de Viñuelas SPAs (Special Protection Areas for Birds).

Contact information

Las Vaquerizas Environmental Classroom
Avda. de la Luz 6, 28760 Tres Cantos
+34 91 806 11 97

✉ pedro.fernandez@trescantos.es

👉 web.trescantos.es/contenido/fondo-documental/Rutas_medioambientales_Tres_Cantos.pdf

Highlights of the experience



Way of Madrid

Tres Cantos - Manzanares El Real Stage



Basilica of la Asunción de Nuestra Señora

Colmenar Viejo

Visit the Basilica of la Asunción de Nuestra Señora

The **Basilica of la Asunción de Nuestra Señora**, declared an Asset of Cultural Interest (ACI), is an impressive 15th-century temple built under the mandate of the lords of Manzanares El Real, the Mendoza family.

This church is a major landmark of Gothic architecture in the Community of Madrid and is, without a doubt, the most important monument in Colmenar Viejo.

You can learn about its history at first hand thanks to the Museum of Sacred Art located on the basilica's premises. It displays objects and clothing from the 16th to 20th centuries related to sacraments, liturgy and celebrations.

Location

Plaza Ruiz Gutiérrez s/n, 28770 Colmenar Viejo

Contact information

Basilica of la Asunción de Nuestra Señora
+34 91 845 72 70

✉ info@basilicacolmenar.com

👉 www.basilicacolmenar.com

Horario

Monday to Sunday: 9:00h - 13:00h; 18:00h - 20:00h

You can find the mass timetable on its website.

Highlights of the experience





*Meat from
the Guadarrama
Mountain Range*



*Landscape of Guadarrama
Mountain Range*

Taste the cuisine of the Guadarrama Mountain Range

Meat from the Guadarrama Mountain Range is a top-quality beef product with a Protected Geographical Indication (PGI), which is available in different agricultural districts of the Community of Madrid.

Savour this star product offered by the local cuisine in the different restaurants and steakhouses in the mountain range, cooked in different ways: roasted, as part of a casserole or stew, grilled or breaded.

Be sure to try the area's most traditional recipes, such as sirloin steak au gratin with honey aioli, veal cheek with sweet wine jus, grilled veal loin or rib eye grilled over holm oak charcoal with Maldon salt.

Contact information

PGI Meat from the Guadarrama Mountain Range
+34 91 845 15 06

✉ informacion@carneguadarrama.com
👉 www.carneguadarrama.com

Food from Madrid

👉 www.comunidad.madrid/servicios/medio-rural/alimentos-madrid

Highlights of the experience





Castle of
Manzanares El Real

Manzanares El Real

Flora and fauna in the Santillana Reservoir

At the foot of the Castle of Manzanares El Real is the **Santillana reservoir**, a 19th-century infrastructure built to supply water to the capital, which resembles the castle's Renaissance style.

This reservoir is located in a spectacular natural setting and is home to several water birds, such as the grey heron, great crested grebe, gadwall, redfish and black-headed gull. Hand in hand with the active tourism companies in the area, you can enjoy an ornithological tourism experience to observe and enjoy birds and their habitats.

This enclave has been declared a Biosphere Reserve by UNESCO (1993) as it belongs to the Cuenca Alta del Manzanares Regional Park and is protected by the Regional Catalogue of Reservoirs and Wetlands of the Community of Madrid. It is also part of the Important Bird and Biodiversity Areas (IBA).

Location

28410 Manzanares El Real

Contact information

Manzanares El Real Tourist Office
C/ del Cura 5, 28410 Manzanares El Real
+34 91 878 01 96

✉ oficina.turismo@manzanareselreal.es

👉 www.manzanareselreal.org

Highlights of the experience



Accessibility



Discover the Castle of Manzanares El Real

The impressive **Castle of Manzanares El Real**, also known as the Castle of the Mendoza family, dating from the late medieval period, is located at the foot of the Guadarrama Mountain Range, near the Santillana reservoir.

It is considered one of the jewels of medieval architecture in the Kingdom of Castile. Its enormous walls are a reflection of two different periods. On the one hand, the medieval chivalric period, defined by the defensive elements of a fortification, and on the other, the humanist Renaissance period with aspects typical of a palace.

Enjoy the themed visits offered by the castle and discover the secrets hidden inside. You can also attend theatrical performances about the life of the Mendoza family and workshops for the youngest members of the family, based on the special features of castle construction and the conservation of the biodiversity that inhabits its surroundings. You can find prices on the Madrid Tourism website.

Active tourism in La Pedriza

Location

C/ Cañada s/n, 28410 Manzanares El Real

Contact information

Castle of Manzanares El Real

+34 91 853 00 08 / +34 91 852 86 85



castillomanzanareselreal@madrid.org



www.comunidad.madrid/centros/castillo-manzanares-real

Opening hours

Tuesday to Friday: 10:00 - 17:30

Saturday, Sunday and public holidays: 10:00 - 18:00

Highlights of the experience



Among the 33,900 hectares of the Sierra de Guadarrama National Park lies a natural enclave of outstanding beauty, **La Pedriza**.

The National Park was formed from this vast and impressive granite formation, which originated in the Paleozoic era. The geological and environmental importance of the site led it to be classified as a Natural Park of National Interest, and it also forms part of the Cuenca Alta del Manzanares Regional Park, declared a Biosphere Reserve by UNESCO.

Due to the effects of water, wind and temperature changes, unique and peculiar relief types have formed over the years. This is why it is considered a magnificent climbing area with different difficulty levels, and is renowned all over the world. The active tourism companies in the area offer different options to practice climbing in this wonderful natural enclave.



*La Pedriza,
Manzanares El Real*

Location

Camino de la Pedriza s/n, 28410 Manzanares El Real

Contact information

La Pedriza Visitors Centre

+34 91 853 99 78



redcentros.manzanares@madrid.org



www.parquenacionalsierraguadarrama.es

Highlights of the experience

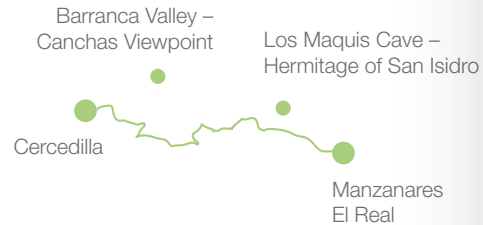


Way of Madrid

Manzanares El Real - Cercedilla Stage

Length
19.2 km

Difficulty level
Medium



El Boalo, Cerceda and Mataelpino

Dramatised visits to Civil War shelters

In the well-known mountain of La Maliciosa, also known as the Montaña Maldita, or “Cursed Mountain”, you will find the **Maquis cave**, a cave named after a former shelter of the “maquis” guerrillas in the Spanish Civil War.

Alongside Severo Eubel de la Paz, considered “the last of the maquis”, you can learn about the history of this natural hiding place used during the Spanish Civil War through a dramatised route.

The route starts at Mataelpino Town Hall and lasts approximately 4 hours, during which you can enjoy a 9 km route up the Maliciosa until you reach the cave.

During this climb you will come across the **San Isidro Chapel**, located on the hillsides of El Boalo. It was erected by the locals because of their great devotion to the patron saint of animal breeders and farmers, which was the main profession among the inhabitants.



San Isidro Chapel,
El Boalo

Contact information

Guadarrama Mountain Range Reservation Centre
+34 608 303 417

✉ reservas@sierradelguadarrama.com
👉 www.sierradelguadarrama.com

Highlights of the experience





Craft beer brewery,
Becerril de la Sierra



Becerril de la Sierra

Craft beer tasting

A 100% artisan and organic beer with water from the Sierra de Guadarrama is brewed in a natural and human environment rooted in the traditional crafts and occupations in the area.

Gabarrera beer is brewed with top-quality raw materials and natural methods, highlighting its social commitment and organic production. Its five varieties are named after the area's mountains, rivers and valleys.

You can take a guided tour of the brewery to learn first-hand about the process of producing this painstakingly crafted beer. You will also have the opportunity to enjoy a paired tasting with appetisers based on local products.

Location

Avda. de José Antonio 87 A (Nave),
28490 Becerril de la Sierra

Contact information

Gabarrera Brewery
+34 91 857 30 23 / +34 648 229 694

✉ info@cervezasgabarrera.com

👉 www.cervezasgabarrera.com

Opening hours

Monday to Wednesday: 11:00 - 15:00; 19:00 - 00:00
Friday, Saturday and Sunday: 11:00 - 20:00

Highlights of the experience





Barranca valley,
Navacerrada

Navacerrada

Hiking through the Barranca valley

Enter a very beautiful natural space and enjoy this hiking route that is suitable for everyone. Along the **Barranca valley** path you will find different viewpoints, streams, bird-watching points and flora species.

It is a circular route of approximately 11 km and that lasts 4 hours. Starting from the Hotel La Barranca, you can set off on the Barranca valley trail, passing through the recreational area of Las Vueltas, the bird-watching area, the flora observation point, the Chiquillo stream and the area of the old Guadarrama sanatorium.

From the exceptional views of the Canchas viewpoint, you will be able to see everything the Barranca valley has to offer.

Once you have reached the summit, on the descent, you will come across the viewpoint of Las Peñas de Bercial and the fountain of Las Campanillas, until you reach the Hotel La Barranca once again.

Location

Valle de la Barranca s/n, 28491 Navacerrada

Contact information

Navacerrada Municipal Tourist Office
C/ Prado Jerez 20, 28491 Navacerrada
+34 91 856 00 06

✉ ayto@aytonavacerrada.org
👉 www.aytonavacerrada.org

Highlights of the experience



Way of Madrid

Cercedilla Stage

Length
23.8 km

Difficulty level
Medium



Cercedilla

Walk through the Roman legacy of the Fuenfría Valley

In the Fuenfría Valley, you can travel back to Roman times along Via XXIV, part of the network of roads built by the Roman Empire in Hispania. The so-called **historical road of the Fuenfría Valley** originally connected Segovia with Miaccum, an unknown point in the community.

In the 18th century, due to the poor condition of this road, which at that time was used by monarchs to travel to Segovia, a new paved road was built with bridges to help the flow of water from the streams.

Starting from the Fuenfría Valley Visitors Centre and crossing the meadows of Cercedilla, you can walk up the Roman road until you reach the Descalzo bridge, which was built by Philip V as a crossing over the Fuenfría stream, serving as a passage for carts and horses.

Many literary works refer to Fuenfría, from “Libro de la Montería” by Alfonso XI, “Libro de Buen Amor” by the Archpriest of Hita to the work “Rinconete y Cortadillo” by Miguel de Cervantes.



Historical road of the Fuenfría Valley, Cercedilla

Contact information

Fuenfría Valley Visitors Centre
Ctra. de Las Dehesas km 2, 28470 Cercedilla
+34 91 852 22 13

✉ redcentros.fuenfria@madrid.org
👉 www.parquenacionalsierraguadarrama.es

Highlights of the experience





Mendocino Way

A route that dates back to the Mendoza family

The Western Way starts in the province of Guadalajara, crosses more than 40 km of the Community of Madrid and is full of history, legends and traditions.

Town of Torrelaguna

The Mendocino Way starts in Castile-La Mancha, more specifically in the province of Guadalajara. It owes its name to the powerful lineage of the Mendoza family, Castilian nobles who owned a large part of the territories through which this route passes.

Once you enter the Community of Madrid, you can enjoy more than 40 km full of valuable heritage sites in the municipalities of Torremocha de Jarama, Torrelaguna, Redueña, Venturada, Guadalix de la Sierra and Soto del Real.

Along this pilgrimage route, you can visit iconic places such as the town of Torrelaguna, in the middle of the Valle Medio del Jarama, which was declared a Historic-Artistic Site in 1973.

Once through the municipality of Soto del Real, the Mendocino Way connects with the Way of Madrid in Manzanares el Real, to begin the pilgrimage to Santiago de Compostela.

Torremocha de Jarama

Discover the Church of San Pedro Apóstol

Declared an Asset of Patrimonial Interest (API), the **Church of San Pedro Apóstol** is one of the few Romanesque-style churches in the Sierra Norte de Madrid.

Inside, its 15th century International Gothic style pictorial decorations stand out, which are the only ones of their kind in the Community of Madrid.

Although it suffered considerable damage during the Spanish Civil War, thanks to restoration work, the church now looks very similar to how it did originally.

At the Torremocha de Jarama Municipal Tourist Office, you can book a guided tour of the church to discover all its hidden secrets.

Mendocino Way

Torremocha de Jarama - Torrelaguna Stage

Length
4.4 km

Difficulty level
Medium



Location

C/ Uceda 7, 28189 Torremocha de Jarama

Contact information

Torremocha de Jarama Municipal Tourist Office
C/ Torrearte 3, 28189 Torremocha de Jarama
+34 91 868 36 82



turismo@torremochadejarama.es



www.torremochadejarama.es

Opening hours

Monday to Thursday: 18:30 - 20:00

Friday: 11:00 - 12:30; 18:30 - 20:00

Saturday: 18:30 - 20:00

You can find the mass timetable on its website.

Highlights of the experience



Accessibility





Church of San Pedro Apóstol,
Torremocha de Jarama

Experience artistic traditions at Torrearte

Discover the creations of the various artists and craft professionals who work at the **Torrearte Crafts Centre**. This centre is a leading business hub in the Sierra Norte. Entrepreneurs and craft professionals carry out their creative projects in its warehouses and workshops.

wood carving, cabinetmaking, locksmithing, vegetable fibre work and wickerwork are some of the trades you will find in this centre. In addition, organic fruit and vegetables are grown and products such as organic honey, pastries, cheeses and soaps are produced.

You can learn first-hand about the workshops and working methods of these artists. The centre has an exhibition space and a shop that sells directly to visitors. It also houses the Museum of Agriculture.



Model of the Cathedral of
Santiago de Compostela in
the Torrearte Crafts Centre,
Torremocha de Jarama

Location

C/ Torrearte 11, 28189 Torremocha de Jarama

Contact information

Torrearte Crafts Centre

+34 91 868 36 82

- ✉ areasociocultural@torremochadejarama.es
- ✉ museoagricultura@torrearte.org
- 👉 www.torrearte.org

Opening hours

Tuesday to Friday: from 10:00 - 14:00

Saturday, Sunday and public holidays: 11:00 - 14:00

Highlights of the experience



Accessibility





Main square,
Torrelaguna

Torrelaguna

Lose yourself
among
architecture and
nature

Villa de Torrelaguna, declared a Historic-Artistic Site, was one of the Christian-Visigoth fortified enclaves in the Jarama area. It is home to a large number of buildings, aqueducts and access roads thanks to the presence of Canal de Isabel II.

You will be able to admire incredibly beautiful architectural landmarks such as the Church of Santa María Magdalena, declared an Asset of Cultural Interest (ACI), the watchtower of Arrebatacapas, the Convent of the Franciscan Sisters and the Town Hall building, which used to be the old granary.

You will also be surprised by the natural treasures that surround the Valgallego meadow.

In the surroundings of Torrelaguna, you can take a quiet horseback ride and enjoy a delicious lunch, ideal for spending a day out with the family.

Contact information

Torrelaguna Tourist Office
Plaza Mayor 8, 28180 Torrelaguna
+34 636 614 872 /+34 91 843 14 03 /+34 91 843 00 10



turismo@torrelaguna.es



www.turismo.torrelaguna.es

Reservations Sierra Norte
Avda. de La Cabrera 36, 28751 La Cabrera, Madrid
+34 630 430 128



info@sierranortemadrid.org



www.sierranortemadrid.org

Highlights of the experience



Mendocino Way

Torrelaguna – Soto del Real Stage

Length
31.8 km

Difficulty level
Medium



Redueña

Discover the Church of San Pedro Advíncula

The **Church of San Pedro Advíncula**, built between the 14th and 15th centuries, is a Renaissance and Baroque-style temple that still has Gothic remains. It is located next to the Moral ravine, to the north of the town centre.

The Renaissance-style façade, which has been recently restored, is of significant historical and artistic value. In addition to this restoration, the polychrome niche in the temple's tower has been recovered, which is considered one of this church's most unique pieces.

During your visit, inside you will be able to discover striking mural paintings, nooks with Renaissance niches and a magnificent Romanesque polychrome sculpture of the Virgin and Child.



Church of San Pedro Advíncula, Redueña

Location

C/ Mayor 47, 28721 Redueña

Contact information

Redueña City Council

+34 91 843 32 30



reduena@madridsierranorte.com



www.turismoreduena.com

Opening hours

You can find the opening hours on its website.

Highlights of the experience





Winery,
Venturada

Venturada

Enjoy the
wine of the
Sierra Norte

The El Molar Subzone of Wines of Madrid Denomination of Origin includes Venturada wines, where the tempranillo grape variety illuminates a high quality red wine.

The traditional **Viña Bardela Winery** was founded in 1934 by Ramón Cid Revilla. This family business has been dedicated for 80 years to the cultivation, elaboration, production and sale of wine thanks to the effort and perseverance of its staff.

You will be able to enjoy a pleasant visit to its vineyards, combined with a tasting of the varieties of wine produced by the Viña Bardela Winery using your five senses.



Wine of
Venturada

Location

C/ de las Eras 1, 28729 Venturada

Contact information

Viña Bardela Winery

+34 619 023 451

✉ vinosbardela@yahoo.es

👉 www.vinabardela.com

Opening hours

You can find the opening hours on its website.

Madrid Enoturismo

👉 www.madridenoturismo.org

Highlights of the experience



Accessibility





*Pedrezuela Reservoir,
Guadalix de la Sierra*

Guadalix de la Sierra

Water activities at the reservoir

The **Guadalix de la Sierra Marina** is located on the Pedrezuela reservoir. Located in the Tajo river basin, this reservoir supplies water to the area and is also used for water sports activities.

You will find a wide variety of activities to choose from to enjoy and bring out your more adventurous side, such as canoeing, paddle surfing, windsurfing and sailing.

In addition, the sailing club has a dinghy sailing programme where you can take classes to independently navigate the reservoir's waters. An individual life jacket is provided for all the activities so that you can enjoy them safely.

Location

M-608, 28794 Guadalix de la Sierra

Contact information

Guadalix de la Sierra Marina

+34 644 383 840

✉ puertodeportivogadalix@gmail.com

👉 www.puertodeportivogadalix.com

Highlights of the experience



Mendocino Way

Soto del Real – Manzanares El Real Stage

Length
10.2 km

Difficulty level
Medium

Manzanares
El Real



Soto del Real

Follow the Green Belt trail

The **Green Belt (Anillo Verde)** in Soto del Real is a 5.3 km long circular route, which passes through the municipality's most iconic points.

Starting from the Plaza de la Villa, you can walk towards the medieval bridge over the Chozas stream. On the other side, you will come across the Parish Church of the Immaculate Conception, a temple that has varied architectural styles, in which its Baroque-style main altarpiece stands out.

Following the route of the Green Belt there are other attractions such as the amphibian pond, the stork's nests, the stone walls, the Chapel of the Virgen del Rosario, the Art and Tourism Centre and areas for outdoor recreational activities.



Views from
the Green Belt,
Soto del Real

Location

Plaza de la Villa 11, 28791 Soto del Real

Contact information

Soto del Real Tourist Office
+34 91 847 60 04

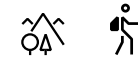


turismo@ayto-sotodelreal.es



www.ayto-sotodelreal.es/rutas

Highlights of the experience





Way of Levante

From Hispania to Lusitania

The Way of Levante starts in Valencia and joins the Vía de la Plata in Zamora. Pilgrims from all over the Mediterranean disembarked in Valencia.

*Views from Sierra Oeste
of Madrid*

San Martín de Valdeiglesias

Visit the Castle of La Coracera

The Way of Levante, recovered in 1993, starts in Valencia and crosses the Iberian Peninsula until it reaches Santiago de Compostela. The origin of this route is linked to the Roman roads that crossed Hispania until reaching Lusitania. Pilgrims from different parts of the Mediterranean disembarked in the port of Valencia to begin their pilgrimage to Santiago de Compostela.

After crossing the Valencian Community and the La Mancha plateau, the Way of Levante crosses some 13 km of the Community of Madrid, specifically the town of San Martín de Valdeiglesias, in the stage that links this town with Cebreros (Castile and León).

Once you reach the Valdeiglesias valley, you can enjoy places of unrivalled cultural significance such as the Castle of La Coracera.

In the year 1434, the legendary Don Álvaro de Luna, a favourite of King John II, father of the future queen of Castile, Isabella, and Henry IV, acquired the lordship of the town of San Martín de Valdeiglesias through the monks of the Monastery of Santa María la Real. In the same year he decided to build this castle, known as **La Coracera Castle**, which can still be visited today on individual or guided tours. It is so popular because it was also the residence of Isabella the Catholic during the time when she was proclaimed heiress to the Crown of Castile.

Venture within its walls and let your imagination take you back to medieval times. From the tower you can see the Sierra de Gredos mountain range, the countryside and the vineyards planted by the monks of the nearby monastery, which no longer exists.

Way of Levante

San Martín de Valdeiglesias Stage

Length
12.85 km

Difficulty level
Medium



Location

Plaza del Castillo s/n,
28680 San Martín de Valdeiglesias

Contact information

La Coracera Castle
+34 670 640 313

✉ info@castillodelacoracera.com
👉 www.castillodelacoracera.com

Opening hours

Friday: 17:00 - 20:00
Saturday: 11:00 - 14:00; 17:00 - 20:00
Sunday: 11:00 - 14:00

Highlights of the experience



Accessibility





La Coracera Castle,
San Martín de Valdeiglesias



San Juan Reservoir, San
Martín de Valdeiglesias

Relax on the popular beach of Madrid

The **San Juan reservoir**, also commonly known as “the beach of Madrid”, is located in the municipalities of San Martín de Valdeiglesias, El Tiemblo, Cebreros and Pelayos de la Presa. It was built in 1955 as a reservoir to supply water and electricity to the south-western part of the Community of Madrid. Nowadays, swimming and motorised water activities are also permitted.

Hidden among its waters are two very important historical resources: a medieval bridge with eight spans that joined the two sides of the river and the Chapel of the Virgen de la Nueva.

The most visited areas are the Cerro de San Esteban, Lancha de San Yelmo, the Virgen de la Nueva and el Muro. Here you will find a wide range of restaurants, terraces and companies that specialise in organising water sports activities. Some of the activities you can enjoy include water skiing, wakeboarding, flyboarding, banana boating, boat trips, canoeing and paddle surfing.

Location

28680 San Martín de Valdeiglesias

Información de contacto

Sierra Oeste Tourism

“El Montón” building.

C/ Los Oficios 8, 28630 Villa del Prado, Madrid

+34 91 861 15 73

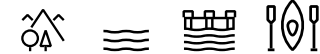


sierraoeste@sierraoeste.org



www.turismoSierraoesteMadrid.org/es/

Highlights of the experience





Winery, San Martín de Valdeiglesias

Get lost in the wineries of the Sierra Oeste

The San Martín de Valdeiglesias Sub-zone of the Vinos de Madrid Designation of Origin includes the municipalities of Cadalso de los Vidrios, Cenicientos, Colmenar del Arroyo, Chapinería, Navas del Rey, Pelayos de la Presa, Rozas de Puerto Real, San Martín de Valdeiglesias and Villa del Prado. In the wines of this sub-zone, the Garnacha grape is used for the red wines and the native grape, Albillo Real, for the whites.

The winemaking tradition in the municipality of San Martín de Valdeiglesias dates back to the 12th century and is mentioned in the literary works of Jorge Manrique, Tirso de Molina and Cervantes.

The wineries **Las Moradas de San Martín, Valleyglesias, Bernabeleva and Don Álvaro de Luna** will open their doors for you to enjoy a wine tourism experience, discovering their vineyards and facilities

and tasting their exquisite wines, under the premise of respect for the product and the land.

Contact information

San Martín de Valdeiglesias Tourist Office
Plaza del Castillo s/n, 28680 San Martín de Valdeiglesias
+34 91 861 13 08

✉ ayuntamiento@sanmartindevaldeiglesias.es
👉 www.sanmartindevaldeiglesias.es

Opening hours

You can find the opening hours on its website.

Wine tourism in Madrid

👉 www.madridenoturismo.org

Highlights of the experience





Southeastern Way

Crossing the peninsula from southeast to northwest

The Southeastern Way crosses the Peninsula from one corner to the other, starting in the province of Alicante until it connects in Benavente with the Vía de la Plata or in Astorga with the French Way.

*Piedra Escrita,
Cenicientos*

Leaving Toledo, the route enters Madrid, skirting the Molinillos stream, just before reaching Cenicientos. Once through Cenicientos, the pilgrim faces a small climb through nature to enter Cadalso de los Vidrios. This charming village will be the last stop that they will make in Madrid. There they will say goodbye to the Community of Madrid to continue their journey through Castile and León.

The 21 km of the route in Madrid territory have examples of archaeological heritage such as the Piedra Escrita de Cenicientos, dating from the 2nd century AD. From later periods you will find the remains of a watchtower of Muslim origin at Peña Muñana and the 15th-century Palace of Villena. This route also provides an insight into the history of quarrying in Cadalso de los Vidrios and its natural landscapes.

Cenicientos

You will be amazed by the Piedra Escrita

The archaeological site of **Piedra Escrita**, dating from the 2nd century AD, is a rock sanctuary carved in granite.

This amazing monolith has a Roman inscription on one side, which was retouched and transformed in Christian times. Several sites have been identified in the surrounding area thanks to writings from the time.

Walk along the ancient Way of Piedra Escrita, which is registered as a Roman road in the Catalogue of Protected Assets and Spaces of the Community of Madrid, and you will be surprised by this unique enclave.

Southeastern Way

Cenicientos – Cadalso de los Vidrios Stage

Length
20.52 km

Difficulty level
Medium



Location

28650 Cenicientos

Contact information

Cenicientos City Council

+34 91 864 26 60

✉ cenicientos@madrid.org

👉 www.cenicientos.es

Highlights of the experience



Cadalso de los Vidrios

Palace of Villena: a journey to the Renaissance

This palace and its splendid gardens were declared an Asset of Cultural Interest (ACI) in the 1940s.

It is a Romanesque-style building built in the 15th century, but it has undergone subsequent Renaissance-style alterations. In the 16th century, the gardens and the large stone pond that accompany the **Palace of Villena** were built.

Álvaro de Luna, Constable of Castile and favourite of King John II of Castile, is responsible for this monument and many others in the area.

Discover the refuge of Isabella the Catholic after the end of the Civil War against her brother, Henry IV. Although the inside of the palace is not open to visitors, as it is private property, you can walk through its public gardens.

Location

Plaza Fuente de los Álamos 11,
28640 Cadalso de los Vidrios

Contact information

Cadalso de los Vidrios Tourist Office
C/ Real, 36, 28640 Cadalso de los Vidrios, Madrid
+34 91 864 00 02

✉ registrgeneral@cadalsodelosvidrios.org

👉 www.cadalsodelosvidrios.es

Highlights of the experience



Accessibility



Palace of Villena, Cadalso de los Vidrios

Venture up to Peña Muñana

At the highest point of **Peña Muñana**, there is what is potentially a cistern and two towers joined together by a wall. This watchtower is of Muslim and later Christian origin. It formed part of the defences of the Alberche line, together with Fuente Lámpara and Alamín.

From the centre of the village, you can start your walk through nature. As soon as you start your route, you will enjoy wonderful views of the pine forest that surrounds the summit, and along the way, you will discover the remains of old quarries.

If you're lucky, from Peña Muñana, a Special Protection Area for Birds (SPAs), you will be able to spot different species of birds, such as the native Iberian imperial eagle, the spectacular griffon vulture or the Bonelli's eagle.

Connecting artisan tradition with nature

Location

28640 Cadalso de los Vidrios

Contact information

Cadalso de los Vidrios Tourist Office
Edificio “El Montón”.

C/ Los Oficios 8, 28630 Villa del Prado, Madrid
+34 91 861 15 73



sierraoste@sierraoste.org
www.turismoSierraOesteMadrid.org/es/

Highlights of the experience



Cadalso de los Vidrios owes its name to the important glass factories that were located in the town, which were at their most prestigious in the 16th and 17th centuries. Much of the glassware of the Royal Apothecary of the El Escorial Monastery originates from them. Nowadays, the most important industry is not glass, but granite quarrying. In its streets you will find monuments that pay homage to both professions.

Leaving the town centre of the municipality behind is the **La Peña route**, which runs along the Boquerón stream until it meets the Tórtolas stream, the largest in Cadalso, which crosses the municipality from west to north. For centuries, clay was collected on its banks for the manufacturing of glass.

On the banks of the stream you will be surrounded by beautiful, unique trees such as the strawberry tree of Cerro Majuelito and the occasional 100-year-old red juniper. This landscape turns Cadalso de los Vidrios into a remarkable natural botanical garden. Be sure not to miss it!



*Monumento al cantero
(monument to quarry workers),
Cadalso de los Vidrios*

Location

28640 Cadalso de los Vidrios

Contact information

Sierra Oeste Tourism
“El Montón” building.

C/ Los Oficios 8, 28630 Villa del Prado, Madrid
+34 91 861 15 73



sierraoste@sierraoste.org
www.turismoSierraOesteMadrid.org/es/

Highlights of the experience



Tourist information points

Way of Madrid

- Sol Tourist Centre
- Colmenar Viejo Tourist Office
- Manzanares El Real Tourist Office
- El Boalo Tourist Office
- Cerceda Tourist Office
- Mataelpino Tourist Office
- Navacerrada Municipal Tourist Office
- Cercedilla Tourist Office

Mendocino Way

- Torremocha de Jarama Municipal Tourist Office
- Torrelaguna Tourist Office
- Venturada Municipal Tourist Office
- Guadalix de la Sierra "Manolo González" Tourist Information Office
- Soto del Real Tourist Office

Way of Levante

- San Martín de Valdeiglesias Municipal Tourist Office

Southeastern Way

- Cadalso de los Vidrios City Council
- Cenicientos City Council

Accommodation and restaurants

Tres Cantos

Way of Madrid

Where to eat

- A Batea restaurant
- Sucellus restaurant
- La Tablita Argentina
- RYC restaurant
- Revolution gastrobar
- Pura Vida Bar & Kitchen
- Asquas cider bar
- Los Talleres restaurant
- Pan y Vino restaurant
- Os' Tres Cantos
- Salimar restaurant
- La Terraza de Lourdes
- Mary Carmen restaurant
- 3 Claves Tres Cantos
- Asquas restaurant
- La terraza de Alba
- Ortiz restaurant
- La Familiar
- La Vieja Encina
- Little Rock
- Avenida restaurant
- Listorante
- La cocina de Dulcinea

Where to stay

- Urban A+++ Tres Cantos
- Hostal Tres Cantos hostel
- Jardín Tres Cantos hotel
- Holiday Inn Express Tres Cantos hotel
- Exe Tres Cantos hotel

Colmenar Viejo

Way of Madrid

Where to eat

- Parrilla de Colmenar grill
- El Lagar
- El Caney Burguer&Bar
- Casa Gabriela
- Restaurante de Lucas restaurant
- Casa Ferreira
- Limón y sal
- El EspaZio
- Mesón Santi Mostacilla restaurant
- El asador de Colmenar grill
- El Ventorro de Colmenar

Colmenar Viejo

Way of Madrid

- Hamburguesería de Teresa burger bar
- Rías Baixas restaurant
- La Coleta
- Tarifa restaurant

Where to stay

- Gran Hostal El Chiscón hostel
- Hostal HC hostel
- Hospedería Goroca hostel

Manzanares El Real

Way of Madrid

Where to eat

- La Taurina
- Casa Torrero La Pedriza
- Doner Kebab Chandni III
- 13-58 restaurant, terrace and nightclub
- La Variable
- Goyo restaurant
- Casa Julián restaurant
- Casa Parra restaurant
- El Asador de Carmen grill & restaurant
- El Rincón de Alba restaurant
- El Yelmo restaurant
- La Bodega bar
- La Charca Verde restaurant
- Alta Montaña bar & restaurant
- Cañada 49 bar
- Casa Goyo restaurant
- Casa Julián restaurant
- El bibosi coffee & churros

- El Jardín de las Delicias pub bar
- El Rincón de la Abuela Pilar
- La Hora Joven kiosk
- La Jara bar & restaurant
- La Jijonenca ice-creams
- La Pedriza artisan beers
- La Reunión
- La Rosca churros
- La Taurina café
- La Variable
- Mesón Los Morales bar & restaurant
- Moccacino café
- Pedriza City bar
- Pizzareal pizzeria
- Tua Pizza pizza bar
- Puerta Pedriza restaurant
- Taberna Q Pedriza bar
- Taberna del Volapié bar

Manzanares El Real

Way of Madrid

Where to stay

- El Ortigal campsite
- Cascada rural guest house
- Magic Home rural guest house
- Piedra Libre apartments
- El Tranco hostel
- La Pedriza hostel
- La Pedriza rural hotel
- El Yelmo rural hotel
- Mirador La Maliciosa rural hotel

El Boalo, Cerceda, Mataelpino

Way of Madrid

Where to eat

- Casa Agustín
- El Cubano bar
- Asador Don Baco grill & restaurant
- La Campana restaurant
- El Refugio de Oria
- La Maliciosa bar & restaurant
- Bar Sky
- La Guardería XL
- Azaya restaurant
- Don Astuto restaurant
- D' Puchero & Chuletón restaurant
- El Espliego grill & bar
- El Valle café & bakery
- Mesón Los Álamos Como Antaño restaurant
- La Venta de Mataelpino
- Bouquet wine bar
- El Valle pizzeria
- Quiosco del Parque La Nube kiosk
- Casa Perico bar & restaurant
- ByB Café Avenida
- El Ibón bar & restaurant
- Las Nieves café
- Quiosco del Parque El Chiringuito de Cerceda kiosk
- Mickey Monkey Gastro Bar
- La Fuente grill & restaurant
- Cometa Bistro
- Lutín Café Restaurant & Events
- El Churro Montañero
- La Cabra Azul
- The Frank Tavern Cerceda
- Solopizza

El Boalo, Cerceda, Mataelpino

Way of Madrid

Where to sleep

- Acero y Piedra apartments
- Manuel rural guest house
- Mataelpino municipal inn
- Casa Yebras rural cottage guest house
- Mataelpino rural hotel

Becerril de la Sierra

Way of Madrid

Where to eat

- Becada restaurant
- Bohemio Restobar
- Las Terrazas restaurant
- El Mesón
- El Recreo
- El Zaguán restaurant
- La Gastrocervecería gastrobar
- La Maliciosa
- La Buena Tavola
- La Ruca restaurant
- La Taberna de Becerril bar

- La Taberna de los Cerros bar
- Las Cadenas
- Las Gacelas
- Las Terrazas
- Patxi Cervecería bar

Where to stay

- Las Gacelas rural hotel

Navacerrada

Way of Madrid

Where to eat

- Casa Paco
- El Porrón restaurant
- El Portillón restaurant
- El Portugués restaurant
- El Reloj restaurant
- El Rumba
- Espinosa restaurant
- Félix El Segoviano
- La Almadraba

Navacerrada

Way of Madrid

- La Fonda Real
- La Petit Raclette
- Mesón Javi's restaurant
- Nébula
- Rompicapo
- Terraza Jardín Felipe
- Mayte hostel
- Arcipreste de Hita hotel
- El Torreón de Navacerrada rural hotel
- Nava Real rural hotel
- Hacienda de los Robles rural hotel
- Las Postas rural hotel

Where to stay

- La Arbolada apartments
- El Patio de Valentina rural guest house
- Casa Bonita Navacerrada rural guest house

Cercedilla

Way of Madrid

Where to eat

- El Rancho de Javi restaurant
- Cambalache restaurant
- Yeyu restaurant
- La Alacena
- Helio restaurant
- El Pajar de Teodoro
- A Tavola di Canela
- La Maya restaurant
- Asador El Corralón grill & restaurant
- Cuerda Larga restaurant
- La Cruz del Sur
- La Calzada Antonina

- La Frontera
- Casa Nisio

Where to stay

- El Abejaruco rural guest house
- Casa Carina rural guest house
- San Antonio El Colmenar rural guest house
- El Balcón Siete Picos rural guest house
- Peña Aguda rural guest house
- Los Castaños rural guest house

Cercedilla

Way of Madrid

- Peña Pintada rural guest house
- La Maya hostel
- El Aribel hostel
- Pasadoiro hotel
- Los Frutales rural hotel
- Casa Lafora rural hotel
- Casa Cirilo rural hotel
- Las Rozuelas rural hotel
- Casona de Navalmedio rural hotel
- Luces del Poniente rural hotel
- El Corzo rural hotel
- Prado Chico hostel

Torremocha de Jarama

Mendocino Way

Where to eat

- La Mansiega Casa Tere
- Lolos' bar & restaurant

Where to stay

- Los diezmos de Patones rural apartment

Torrelaguna

Mendocino Way

Where to eat

- ¿A dónde?
- Alfolí de la Sal
- Antigua Casa Patata
- Casa Moraleda
- El Rincón del Cardenal
- Equilibrium Estate
- Las Cubas
- Posada del Camino Real inn

- El Monasterio de Torrelaguna

Where to stay

- Melchor de Liñán apartment
- El Zaguán de la Villa apartment
- Posada del Camino Real rural hotel

Venturada

Mendocino Way

Where to eat

- Pulperia Ribeiriño octopus restaurant
- Génova restaurant
- Reyes Bar
- Ventura & Jones pizzeria
- El Coto Launch Bar

Dónde dormir

- Los Rosales de Venturada rural guest house
- Venturada Municipal Sports Centre's multipurpose hall (Pilgrims)

Guadalix de la Sierra

Mendocino Way

Where to eat

- El Lantar de la Sierra
- Asador Junco grill
- Arroz y cañas
- Parrilla La Plazuela grill
- La Central restaurant

- Tua Pizza
- Siglo XXI restaurant

Where to stay

- La Fragua rural guest house
- Los Alisos rural guest house
- Hostal Sol hostel

Soto del Real

Mendocino Way

Where to eat

- A Cuchillo
- Ambigú
- Bar 66
- Sotolixeros bar & café
- Burguer Julian's
- El Cazador
- El Marqués
- El Patio Andaluz
- El Rocío Taberna bar
- El Triángulo
- Fastway Sicilian pizzeria

- Gran Hostal Asador grill
- La Cabaña
- Gredos
- La Casa Vieja
- La Chopera
- Lisboa GastroBar
- Los Corrales de Soto
- La Estación Real restaurant
- La Najarra
- La Estrella
- La Perola

Soto del Real

Mendocino Way

- Los Pepes grill & restaurant
- La Unión
- Manuela
- Marisquería Santillana seafood restaurant
- Miratoros
- No sé No sé
- Pizzeria Don Vito
- Oriental III restaurant
- Solopizza
- Venta el Doblao bar

Where to stay

- AR Soto del Real apartments
- La Fresneda campsite
- Prado Real hotel
- Los Corrales de Soto rural hotel
- Camino de Soto Bed & Breakfast
- Gran Hostal Asador de Soto hostel
- Refugio La Rodela mountain retreat
- Villa el Fresno rural guest house

San Martín de Valdeiglesias

Way of Levante

Where to eat

- Siete Capillas – Hacienda La Coracera
- Valleyglesias bar & restaurant
- Eneldo Nature restaurant

Where to stay

- Álvaro de Luna rural apartment & resource centre
- Hacienda La Coracera rural apartment

- La Solana rural apartment
- La Ardilla Roja campsite
- San Martín hostel
- Labranza hotel
- La Corredera hotel
- Las Conchas hotel
- Plaza del Pilar hostel
- Los Camineros youth hostel

Cenicientos

Southeastern Way

Where to eat

- La Carpintería
- La Avenida bar & restaurant
- Burguer La Fragua
- Trébol bar
- Saavedra bar
- Los Caños bar
- El Guijo bar
- La Parada bar
- La Caprichosa bar
- Burguer Las Vegas

Where to stay

- El Rincón de Anter rural guest house
- El Solanillo III rural guest house
- El Solanillo rural guest house
- La Corredera rural apartment
- Los Caños rural guest house

Cadalso de los Vidrios

Southeastern Way

Where to eat

- La Escalera
- Casa Laureano
- Casa López
- Casa Mariano
- Casa Moncho
- El Churrero
- La Ronda
- Transilvania
- La Corderita bar
- El Parador bar
- Pika bar
- Nómadas bar
- Entre Tere y Nete café
- Chocolatería Floren café

- Mesón Floren restaurant
- Lo Nuestro
- Mesón Entrepinos restaurant

Where to stay

- El Reencuentro rural guest house
- Mirando a Gredos rural guest house
- La Vid rural guest house
- Los Níscalos rural guest house
- San José hostel
- Cadalso hotel



Tourism in the Region of Madrid

www.turismomadrid.es

Photos

Photo archive of the General Directorate for Tourism of
the Autonomous Region of Madrid:

© Nacho Arias Careaga: Portada, 8, 12, 13, 15,
17, 18, 20, 25, 26, 27, 28, 29, 31, 32, 36, 37,
41, 42, 43, 44, 45, 47, 48, 54, 55, 56, 61, 63

© ADTS Group: 36, 37

© Javier Sánchez: 21

© Amador Toril: 50, 51

© David de Luis y Ángel Parada: 17

Published 2021

Legal Deposit: M-34374-2021



**Comunidad
de Madrid**

